Fred Aventures: le ravin pour sépulture!



საქართველოს

CAS août-septembre 2018

23 novembre 2018

პატრიკ სერიო

Le Caucase

Кавказ

კავკასია

Կովկաս

flightradar24

Makeyevka

Mariupol'

Symferopol

Krasnodar

Stavropol

Mer Noire

Sotchi

Nal'Chik

GÉORGIE

Samsun

Trabzon

Ankara

TURQUIE

Konya

Niğde

Diyarbakir

Van

Adana

Gaziantep

Qamishli

Alep

Ar Raqqah

Dayr az Zawr



Istanbul (IST)

Tbilisi (TBS)

TK382 THY4AM

0:41 ago

in 1:10

Turkish Airlines

Boeing 737-8F2

40°
45°
50°
Maïkop
Kouma
Kouma
FÉDÉRATION DE RUSSIE
Kraï de Stavropol
Tcherkessk
Rép. d'Adyguée
Piatigorsk
Karatchaïévo-Tcherkessie
Kabardino-Balkarie
Naltchik
Tchétchénie
Terek
Daguestan
Grozny
Magas
Ingouchie
Soulak
Makhatchkala
M. Elbrouz 5 642 m
Terek
Abkhazie
Soukhoumi
M. Dykh-Tau 5 205 m
GRAND CAUCASE
Ossétie du nord
Vladikavkaz
MER CASPIENNE
MER NOIRE
Rioni
Ossétie du sud
GÉORGIE
Batoumi
Adjarie
Tbilissi
Samour
Trébizonde
Koura
PETIT CAUCASE
ALPES PONTIQUES
Çoruh
Gyumri
Vanadzor
Kars
Gandja
Sumqayit
AZERBAÏDJAN
Bakou
Lac Sevan
Erevan
Fırat (Euphrate)
Erzurum
HAUT-PLATEAU ARMÉNIEN
ARMÉNIE
Haut-Karabagh
Koura
Iğdır
TURQUIE
Araxe
M. Ararat 5 137 m
Nakhitchevan
Araxe
Murat

GÉORGIE Pays
Tchétchénie Région autonome (oblast/kraï/républiq
Capitale de pays
Capitale de région autonome
Ville importante
Extension urbaine
Routes principales
Voies ferrées principales
(Projection UTM WGS84 datum)

0 (km)
0 (mi)

5 000 m
4 000 m
3 500 m
3 000 m
2 500 m
2 000 m
1 500 m
1 000 m
500 m
0
dépression
0
-500 m
-1 000 m
-1 500 m
-2 000 m









CHOCOLAT D'AIGUEBELLE



CIRCASSIEN.

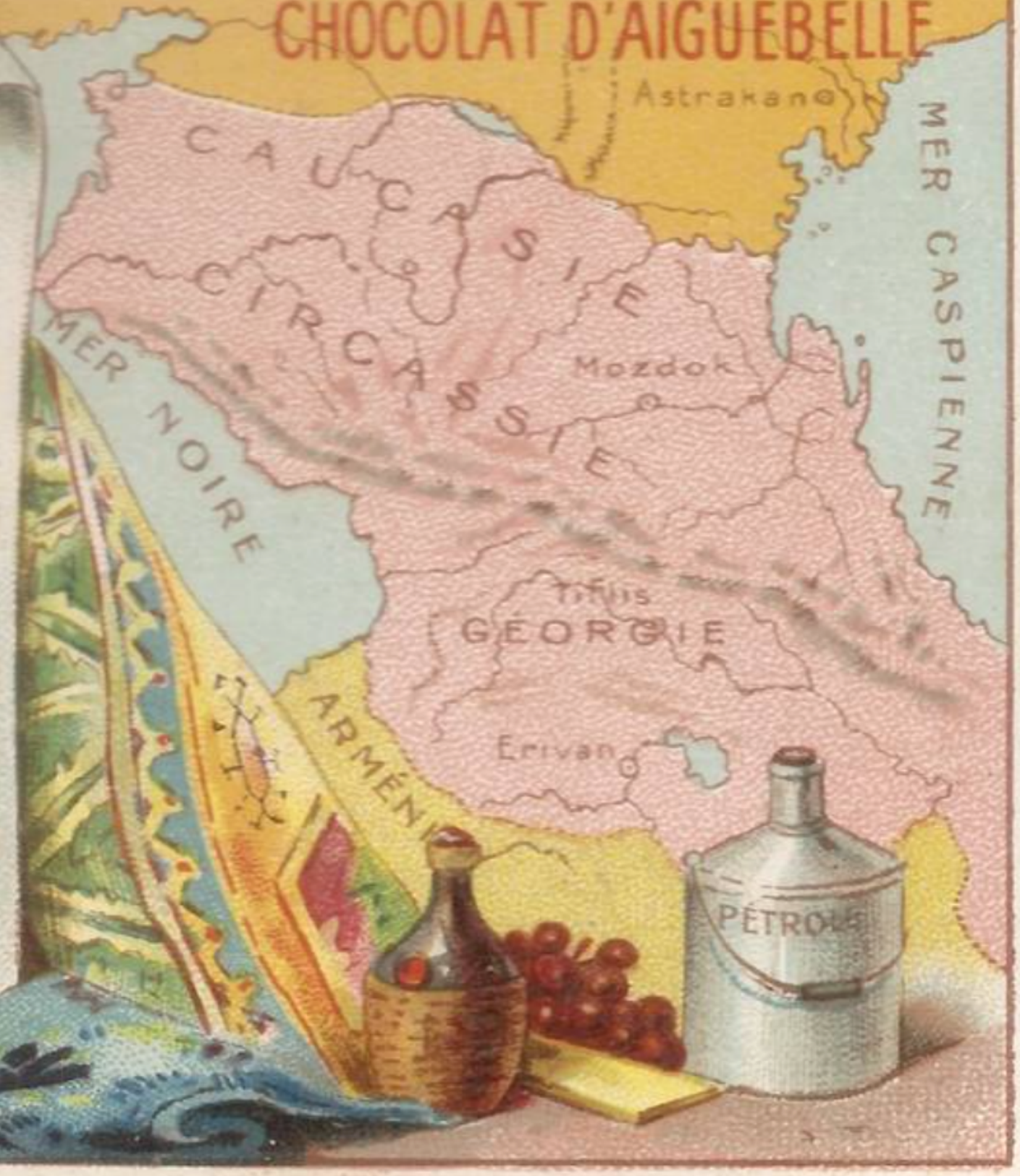

Svanétie

FÉDÉRATION DE RUSSIE

Maïkop

Rép. d'Adyguée

Tcherkessk

Piatigorsk

Karatchaïévo-Tcherkessie

Kabardino-Balkarie

Naltchik

Tchétchénie

Grozny

Daguestan

Makhatchkala

Abkhazie

Soukhoumi

M. Elbrouz 5 642 m

M. Dykh-Tau 5 205 m

Ossétie du nord

Ossétie du sud

Magas

Vladikavkaz

Ingouchie

GRAND CAUCASE

Terek

Kouma

Soulak

Rioni

Koura

Araxe

Samour

MER NOIRE

MER CASPIENNE

GÉORGIE

Batoumi

Adjarie

Tbilissi

PETIT CAUCASE

Trébizonde

ALPES PONTIQUES

Çoruh

Gyumri

Vanadzor

Kars

Gandja

Sumqayit

Bakou

AZERBAÏDJAN

Lac Sevan

Erevan

HAUT-PLATEAU ARMÉNIEN

ARMÉNIE

Haut-Karabagh

Fırat (Euphrate)

Erzurum

TURQUIE

Iğdır

M. Ararat 5 137 m

Nakhitchevan

Nakhitchevan

40°

45°

50°

GÉORGIE Pays

Tchétchénie Région autonome (oblast/kraï/républiq

Capitale de pays

Capitale de région autonome

Ville importante

Extension urbaine

Routes principales

Voies ferrées principales

(Projection UTM WGS84 datum)

0 (km)

0 (mi)

5 000 m
4 000 m
3 500 m
3 000 m
2 500 m
2 000 m
1 500 m
1 000 m
500 m
0
dépression
0
-500 m
-1 000 m
-1 500 m
-2 000 m

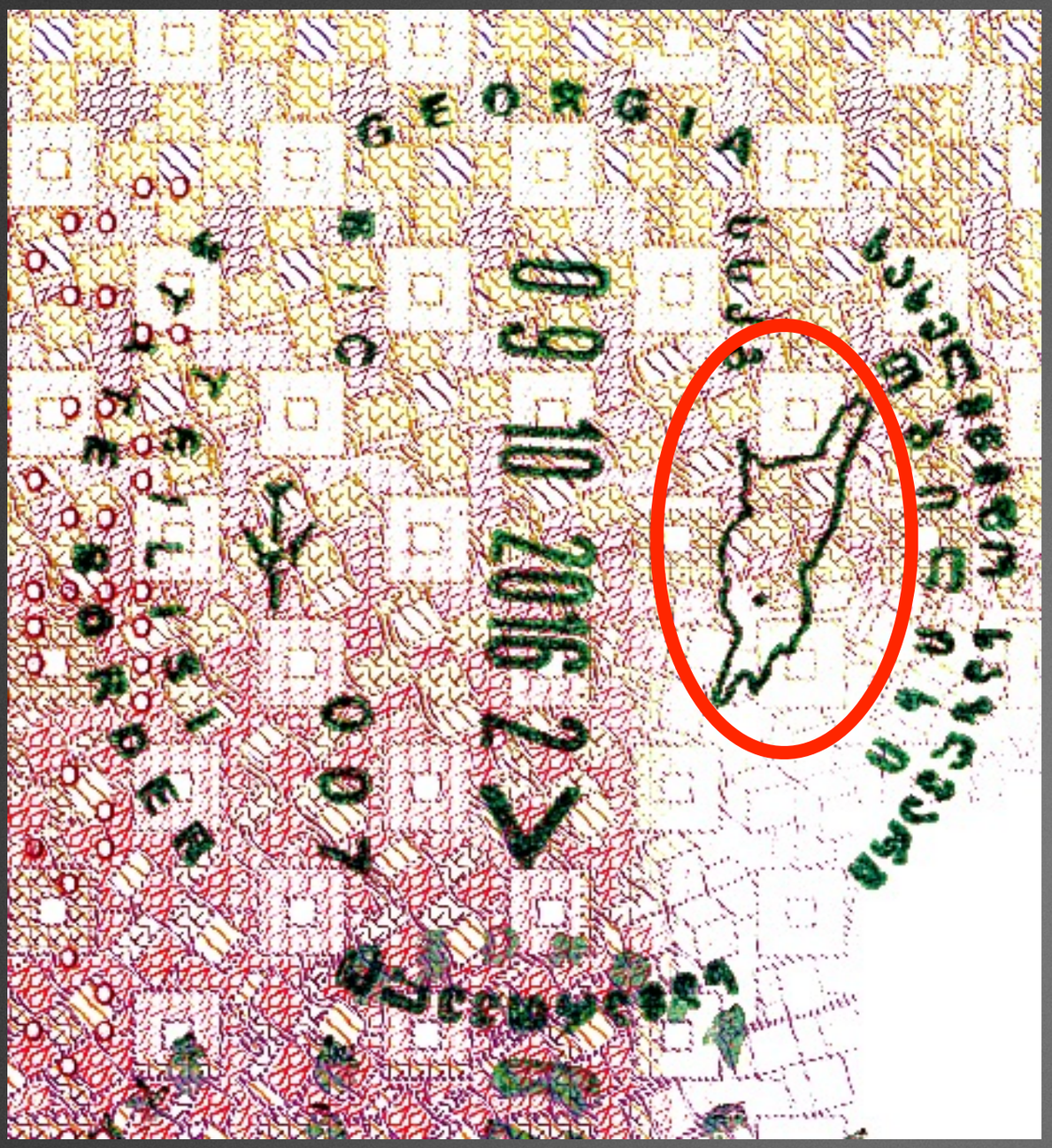
GEORGIA


10.08.2012
ARMENIA
BS
18
19
Bagra-
tashen


ყველა ასეთი კედელი იწვრევა
გერმანელი ხალხის საჩუქარი ქართველ ხალხს
ბერლინის კედლის ეს ფრაგმენტი, როგორც ქართულ - გერმანული მეგობრობის
სიმბოლო, საქართველოს პრემიერ-მინისტრს 2017 წლის 16 ივნისს გერმანიის
ფედერაციულ რესპუბლიკაში ოფიციალური ვიზიტისას საჩუქრად გადაეცა.
ALL SUCH WALLS FALL
THE GERMAN PEOPLE'S GIFT TO THE GEORGIAN PEOPLE
THIS FRAGMENT OF THE BERLIN WALL WAS PRESENTED AS A SYMBOL OF
FRIENDSHIP BETWEEN GEORGIA AND GERMANY TO THE PRIME MINISTER
OF GEORGIA ON JUNE 16, 2017, DURING HIS OFFICIAL VISIT TO THE
FEDERAL REPUBLIC OF GERMANY.



Géorgie

საქართველო

Tbilissi



თბილისი


I ♥ TBILISI

ьская


Tbilissi by night



Installation de gaz à Tbilissi



Kakhétie

კახეთი


EKO


საჩუქრები
დაბალი ფასებით



Transport de pastèques dans un marché entre Tbilissi et Sighnaghi


KURIANI












GEORGIAN RAILWAY



ვისტოლი

65°C

EKO

98

სუპერი
SUPER

2.65

EKO

95

პრემიუმი
PREMIUM

2.55

EKO

10PPM

დიზელი
DIESEL

2.54

ევრო დიზელი

2.50

Svanétie



სვანეთი





1

SVANÉTIE

CAPITALES : villages, groupes de hameaux
Minuscules : hameaux

N
O
E
S

Etapes du Trek Sportif

J3 Mestia - Zabeshi
J4 Zabeshi - Adishi
J5 Adishi - village d'Ifrari
J6 Village d'Oushgouli
J7 Oushgouli - Mont Gouri
J8 Ouschgouli - glacier Chkhara
J9 Mestia - lac sw Koruldi - Becho
J10 Becho - cascade et glacier d'Oushba

Kvartashi 3716
Basi 3030
Nakra
Kvishi Glacier
Dolra Glacier
Leriaki 3754
Tsalgmih 3992
Shkheda 4368
Chutes d 'eau
Ushba Glacier
Oushba 4700
Chatin 4411
Lekhzir Glacier
Glacier Chalati
Col de Guli
Nakhi 3137
Tsaleri
Kichkhuldashi
Kherkhvashi
Tavrali
Paledi
Katskhi
Baki 2416
Svipi
Barshi
Pari
Kursshi
Nodashi
Lakhamula
Kvemo Lukha
Zemo Lukha
Lashkhreri
Ushguali
ETSERI
Tvebishi
Nashtkoli
BECHO
Matskhvari
Guli 2925
Tskhakzabari 2359
Banvdanari
Dolra
Ushkhvanari
Dolasvipi
Doli
Ipkhi
Matskhvarish
LATALI
LENDJERI
MESTIA
Meptash 247
Gvalderi
Kalashi
Ghvebaldi
Svipi
Tviberi
Lezgara
Mulkhura
Ienashi
Labskaldi
Lahili
Lakhushdi
TSKHUMARI
Laila
Usgviri
Lashkuri
Lailchala
Arshira
Khachi 2821
Mekhnozhi 3559

Toti 3609
Marianazha 3584
Dolokara 3430
Tvibeti Glacier
Bangourani 3837
Pont
Seri Glacier
Kilo Glacier
Semi 3769
Tviberi 3541
Lakhiri
Zardlashi
Ghvedra
Rtishneli
Zhamushi
MOULAKHI
Zabeshi
Tsaneri Glacier
Tetnouldi 4858
Col d'Ug 3923
TSVIRMI
Ieli
Bogreshi
Nakipari
Lamaria
Zegani
IPARI
Enguri
Tumbasheri 3166
St George
Adishi
Gué
Chkhunderi 2722
Kareta 3524
Glacier Shkhara
Khaldeschala
Shkederi 3132
Mtavara Angelozi
Khe
Iprali
Kvirike
et St Barbara
Lalkhori
KALA
Trek
Chubedish 3015
Zhibiani
Zagaro 2623
Lamaria
OUSHGOULI



Vue sur Mestia et l'Ushba en marchant vers Tchoolashi

Interrupteur géorgien





Table géorgienne avant
que l'on apporte à manger









დ. მესტია, 3200, ვიტორიო სელას ქ. N7
Vittorio Sella St. N7, T. Mestia
Tel: (office) 890 10 17 27
E-mail: svaneti_trekking_ge@yahoo.com
mestia@fesgeo.org.ge
unionstc@gmail.com
www. svanetitrekking.ge
ჭალაადის მყინ. 6სთ
GLACIER OF CHALAADI 6H
ლეხზირის მყინ. 8სთ
GLACIER OF LEKHZIRI 8H
ზურულდის მთა 8სთ
MOUNT ZURULDI 8H
სოფ. ჟაბეში 7სთ 30წთ
VIL.ZHABESHI 7H 30MIN
დ. მესტია
1400
T.MESTIA
1400










СССР
1994






























NATAKHTARI
ნატახტარი
ლიმონათი·LEMONADE
ტარხუნა
Tarragon
1ლ 1L
NON ALCOHOLIC CARBONATED DRINK





უშგული


CAFE BAR
ENGURI








CUESTHOUS
THE TREASURE HOUSE OF CHRISTIAN SAINTS AND RELICS IN THE HAMLET OF CHAZHASHI
ST. MARY'S CHURCH OF USHGULI





























Mount Elbrus west Summit - Эльбрус
5642 m

Asmashi - Асмаши
Ldzhira - Лджира
4858 m

Tetnuldi - Тетнульд



Nymphalis antiopa



Morio ♂ Muséum de Toulouse

Géorgie "sportive" 25 août 2018
Participants

Gacier Adishi
Haute Svanétie

Chantal Seignez
Erica Nobs
Freddy Forestier
Dorien Kruithof
Mireille Forestier
Patrick Sériot
Egbert Kruithof
Giorgi (Guide)
Thierry Fried
Eric Taillard
Arielle Adatte
Véronique Beetscher



André Perrenoud (photo)

















vue sur le Shkhara (5203m)



Le Shkhara, son glacier, source de l'Enguri





Comment reconstituer
une cloche fonctionnelle avec
une cloche fêlée et
une bouteille de gaz


wasserspielm















Berces du Caucase
entre Zhabeshi et Adishi



Colchiques au-dessus de Mestia, en direction du Chleghietan-Chana (4019m)

gentiane

crocus

swertie

scabieuse jaune



berce du Caucase



centaurée blanche





araignée



chevalier sylvain





T. MESTIA

ქორულდის ტბები
LAKE KORULDI

გულის უღელტეხილი
GULI PASS

სოფ. ბაგვდანარი
VIL. BAGVDANARI

სოფ. მაზერი
VIL. MAZERI

ტ. მესტია
T. MESTIA



Lacs Koruldi, au-dessus de Mestia



Chevaux se désaltérant dans un des lacs Koruldi

















souvenir de l’époque
soviétique

sur le chemin du retour,
en descendant de la montagne

Good price and Fantastic
Servise



Ghelati (Imérétie)

გელათი (იმერეთი)









Grotte de Kumistavi (Prométhée) à Kutaisi




SUVENIRS
TIQUES
SUPERMARKET
OPEN
DELIKAT


Stalin
Stalin
Stalin
CHOIRBOY
STUDENT PRIEST
POET
GANGSTER
KILLER
COMMISSAR
MOONGRASS
GIFT SET BY PAS
Museum
80



THE SPIRIT OF PRAGUE

THE SPIRIT OF

EST.

დიდი მადლობა

didi madloba



appealing small squares. Sighnaghi is also known as a "Love City" in Georgia. The town preserved its original image and now offers visitors the stunning views of the surrounding Caucasus Mountains. Sighnaghi impresses travelers with its unique charm and leaves an unforgettable impression on every visitor.



Lavra Monastery holding the tomb of Father David, while the painted caves of Udabno Monastery look out over a starkly beautiful landscape of striated valleys and windswept ridges giving stunning views over to neighbouring Azerbaijan.



fortification. The most spectacular villages are Shatili, Mutso and Ardoti – now mostly abandoned but proudly overlooking the area if though they're still there to guard their land and people.

TUSHETI REGION 13



Tusheti is one of the most beautiful and remote mountain regions of Georgia. Situated in the depth of huge mountains Tusheti is isolated from the rest of Georgia in winter. The isolation makes it unique with nature, traditions and people with their lovely dialect, delicious dishes, famed Tushetian cheese and songs of Tushetian women playing on a harmonic.



complex still proudly overlooks the spect valley and surprises the visitors by its beaut

ANANURI FORTRESS (17th century)



The fortified church complex of Ananuri century) is undoubtedly one of the most attra sights along the Georgian Military Highway. mirrored surface of the Zhinvali water rese and forested foothills of the mountains pro a picturesque backdrop for its handsome to and battlements.

ALAVERDI CATHEDRAL (11th century) H



Alaverdi Cathedral was built in the 11th century It stands in a fertile river valley, its surrounding walls silhouetted against the backdrop of the Caucasus Mountains and enclosing the monasti refectory, wine-cellar and bath-house as well a the 17th century governor's residence from a tim when Kakheti was under Islamic rule.

C
D
E
F
G
H
I
J
A
Abkhazeti Chain
Khakhori Pass
Nakaduri Pass
3203
M. Tichtengen
M. Ushba
4700
M. Khojali
3313
Kodori Chain
Svaneti
Egrisi Chain
Tkvarcheli
Ochamchire
Gali
Tsalendjikha
Zugdidi
Chkhorotsku
Martvili
Khobi
Senaki
Poti
Abasha
Samtredia
Lanchkhuti
Kutaisi
Tkibuli
Terdjola
Chiatura
Sachkhere
Java
Ambrolauri
Oni
Tskaltubo
Vani
Bagdati
Zestaponi
Kharagauli
Khashuri
Borjomi
Kobuleti
Ozurgeti
Chokhatauri
M. Mepistskaro
2830
M. Sakornia
2755
ADJARA
Batumi
Khelvachauri
Keda
Shuakheri
Khulo
Goderdzi Pass
2182
Abastumani
Adigeni
Akhaltsikhe
Vale
Aspindza
Akhalkalaki
Ninotsminda
TURKEY
Artvin
ARMENIA
Lechkhumi Chain
Lentekhi
Tsageri
Mestia
M. Lakhili
4010
M. Tetnuldi
4857
M. Shkhara
5068
Janga-Tau
4958
M. Pushkin
4960
M. Kharchekhi
4960
M. Gvandra
4859
M. Tichtengen
4911
5642
NORTHERN OSSETIA
Chikola
Mamisoni Pass
2820
M. Samertskhle
3562
M. Khalatsa
3938
Rioni
Lechkhumi Chain
Lomisi Chain
Kharuli Chain
Gudamakari Chain
Kakheti Chain
Tskhinvali
Kornisi
Akhalgori
Java
Dusheti
Tianeti
Akhmeta
Telavi
Kvareli
Gori
Kaspi
Mtskheta
TBILISI
Sagarejo
Gurjaani
Lagodekhi
Belokani
Tsnori
Dedoplis Iskaro
Rustavi
Gardabani
Marneuli
Bolnisi
Kazreti
Tsalka
Tetri Tskaro
Dmanisi
Khashuri
Kareli
Agara
Tkibuli
Shaori Reservoir
Vardnili Reservoir
Tkibuli Reservoir
Jvari reservoir
Kumisi reservoir
Tsalka reservoir
Mukhuri
Tkibuli
Chiatura
Kutaisi
Terdjola
Zestaponi
Kharagauli
Khashuri
Borjomi
Akhaltsikhe
Adigeni
Vale
Aspindza
Akhalkalaki
Ninotsminda
Tsageri
Lentekhi
Mestia
Ambrolauri
Oni
Sachkhere
Java
Tskhinvali
Kornisi
Akhalgori
Dusheti
Tianeti
Akhmeta
Telavi
Kvareli
Gori
Kaspi
Mtskheta
TBILISI
Sagarejo
Gurjaani
Lagodekhi
Belokani
Tsnori
Dedoplis Iskaro
Rustavi
Gardabani
Marneuli
Bolnisi
Kazreti
Tsalka
Tetri Tskaro
Dmanisi
Shavshvebi Pass
2623
Kodori Pass
2363
Gudamakari Pass
2395
Roki Pass
2995
Jvari Pass
2379
Tskhinvali Reservoir
Zhinvali